



# **Abe Lincoln Rd Shared Use Path (Horn Blvd to Eckhert Rd)**

---

## **St. George Maronite Catholic Church**

6070 Babcock Rd,  
San Antonio, TX 78240

---

## **Pre-Construction Public Meeting**

**Tuesday, January 27, 2026**

Presented by the Capital Delivery Department

# Agenda


- Welcome and Introductions
- Project Scope
- Existing Conditions
- Proposed Improvements
- Project Schedule
- Comments & Questions



## Capital Delivery


Abe Lincoln Rd  
Shared Use Path  
(Horn Blvd to  
Eckhert Rd)

# Introductions



**City Council**


**Marina Aldrete Gavito**  
District 7 City Council



**Capital Delivery**

**Eric Salazar, P.E.**  
Project Manager

**Joe Garcia**  
Capital Projects Officer

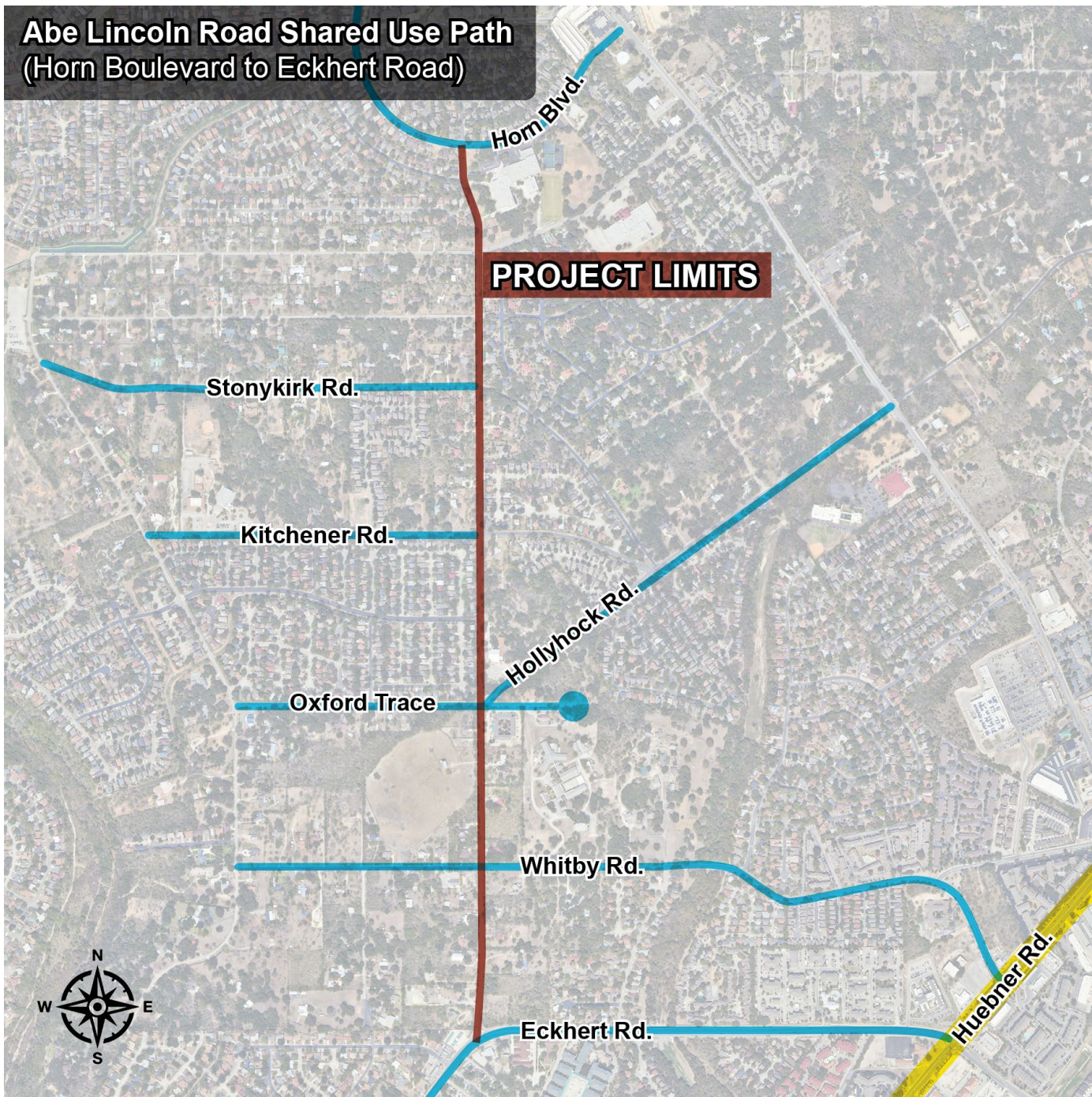


**Consultant & Contractor**

**Sanchez-Salazar &  
Associates, LLC**

**E-Z Bel  
Construction**

**Abe Lincoln Road Shared Use Path  
(Horn Boulevard to Eckhert Road)**



**PROJECT LIMITS**

Horn Blvd.

Stonykirk Rd.

Kitchener Rd.

Oxford Trace

Hollyhock Rd.

Whitby Rd.

Eckhert Rd.

Huebner Rd.



# Abe Lincoln Rd Shared Use Path (Horn Blvd to Eckhert Rd)



## Project Funding & Scope of work

- Funding:
  - COSA: \$ 900,000
  - TXDOT: \$1,200,000
- Construct a concrete Shared Use Path along the eastside of Abe Lincoln Road from Horn Boulevard to Eckhert Road



# Abe Lincoln Rd Shared Use Path (Horn Blvd to Eckhert Rd)



## Project Purpose and Need

- Existing Conditions
  - Cyclists share the road with traffic
  - Sidewalk are non-ADA compliant



# Abe Lincoln Rd Shared Use Path (Horn Blvd to Eckhert Rd)



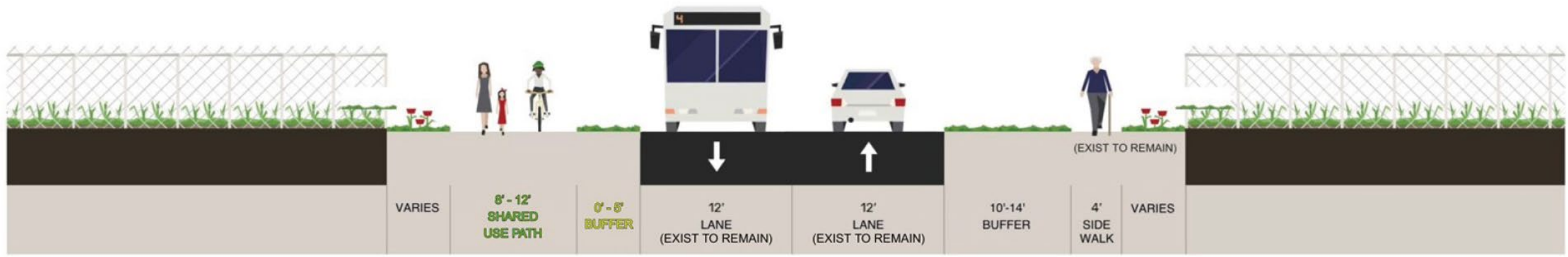
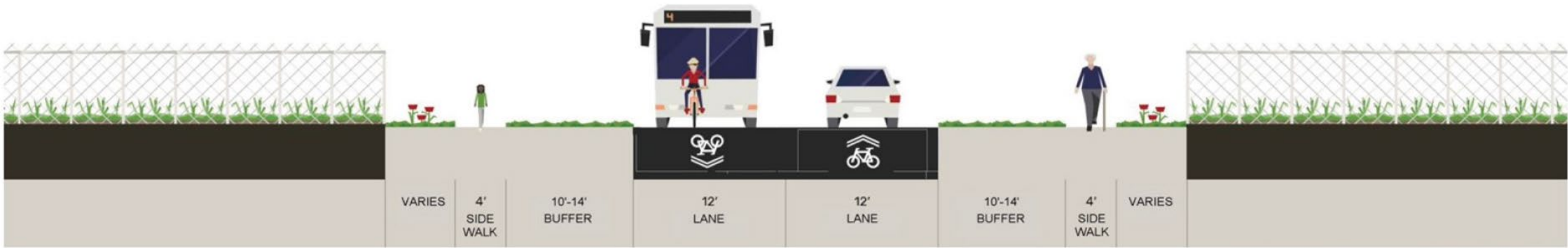
## Project Purpose and Need



# Abe Lincoln Rd Shared Use Path (Horn Blvd to Eckhert Rd)



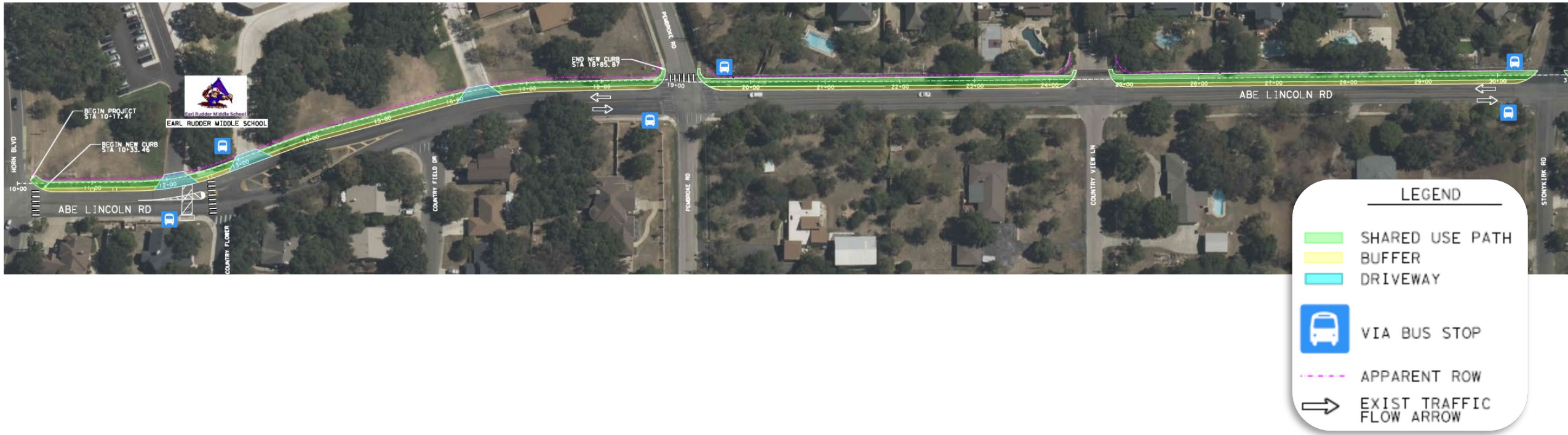
## Existing Conditions – Proposed Improvements



# Abe Lincoln Rd Shared Use Path (Horn Blvd to Eckhert Rd)




## Proposed Improvements



# Abe Lincoln Rd Shared Use Path (Horn Blvd to Eckhert Rd)



## Proposed Improvements



**LEGEND**

- SHARED USE PATH
- BUFFER
- DRIVEWAY
- VIA BUS STOP
- APPARENT ROW
- EXIST TRAFFIC FLOW ARROW

# Abe Lincoln Rd Shared Use Path (Horn Blvd to Eckhert Rd)



## Proposed Improvements



**LEGEND**

- SHARED USE PATH
- BUFFER
- DRIVEWAY
- VIA BUS STOP
- APPARENT ROW
- EXIST TRAFFIC FLOW ARROW

# Abe Lincoln Rd Shared Use Path (Horn Blvd to Eckhert Rd)



## Proposed Improvements



**LEGEND**

- SHARED USE PATH
- BUFFER
- DRIVEWAY
- VIA BUS STOP
- APPARENT ROW
- EXIST TRAFFIC FLOW ARROW

# Abe Lincoln Rd Shared Use Path (Horn Blvd to Eckhert Rd)



## Project Schedule

- Design Completion: Summer 2025
- Estimate Construction Start: Winter 2026
- Estimate Construction End: Summer 2026



*Estimated Timeline Construction Seasons are identified as:*

*Winter (January, February, March), Spring (April, May, June), Summer (July, August, September), and Fall (October, November, December.)*

# Abe Lincoln Rd Shared Use Path (Horn Blvd to Eckhert Rd)



## Project Communications

- Questions and comments
- If you haven't already, **please sign-in**
- Identify the following:



### Who

To Communicate With



### Communication Type

Email, Text, Phone Call Or In Person



### Frequency

Daily, Weekly, etc...

# Contact Information

**Joe Garcia**

**Capital Projects Officer**

(210) 207-0097

Joe.garcia5@sanantonio.gov



<https://saspeakup.com/AbelincolnSup>

